



EXPLORE THE *Lakes*



MUSKOKA LAKES

BALA & PORT CARLING DOWNTOWN MAPS, EVENTS,
TRAIL GUIDES, BEACHES, PARKS AND MORE




MUSKOKALAKES.CA



BUSINESS DIRECTORY ONLINE AT
WWW.MUSKOKALAKESCHAMBER.CA

The Port Carling WALL



Discover 100 years of Port Carling

Visit this historical landmark of the World's Largest Photo-mosaic of the RMS Sagamo. Made up of more than 9,000 photos of Port Carling from 1860 to 1960, each individual photo captures a moment of time in the lives of residents of Port Carling during the village's first century.





TABLE OF CONTENTS

Events & Maps	4
Community Events	6
Farmers Markets	8
Muskoka Driving Tours	9
Township Map	10
View The Lakes Chair Tour	12
Bala Downtown Map	14
Port Carling Downtown Map	16
Parks, Beaches & Picnic Areas	18
Trail Guides	20



EXPLORERSEGE.CA • DISCOVERMUSKOKA.CA • MUSKOKALAKESCHAMBER.CA • MUSKOKALAKES.CA

The advertisement graphic has a brown, textured background. A white dashed line forms a path that curves around a central shield-shaped logo. The logo is black and white with a red and green illustration of cranberries. The text "CRANBERRY ROUTE" is written in white on the black top half of the shield, and "- MUSKOKA -" is written in black on the white bottom half. To the left of the path is a white silhouette of a tree, and to the right are three white vertical lines.

**A FUN-FILLED (AND DELICIOUS)
CULINARY TRAIL INSPIRED BY OUR
BELOVED CRANBERRY**

PLAN YOUR #CRANROUTE CULINARY ADVENTURE BY
VISITING US ONLINE—THIS IS ONE CRANTASTIC EXPERIENCE
YOU DON'T WANT TO MISS!

WWW.MUSKOKACRANBERRYROUTE.CA



EVENTS & MAPS






BALA CRANBERRY FESTIVAL



October 18 - 20, 2019

Always the weekend AFTER Thanksgiving
Family Fall Festival with Epicurean Delights,
Unique Shopping, & Entertainment

For more information: www.balacranberryfestival.on.ca
705.762.1564 cbfest@muskoka.com



COMMUNITY EVENTS



JUNE 20

Spotlight on Muskoka Lakes
www.muskokalakeschamber.ca
The Kee to Bala • 6pm - 9pm



JUNE 28, 29 & 30

Bala Antique Show
Bala Sports Centre
Friday • 6pm – 9pm
Saturday • 10am – 5pm
Sunday • 10am – 4pm
Contact Jeff Stutley:
janice.stutley@sympatico.ca



JULY 13

2019 Buttertart Festival
www.mlmuseum.com
Muskoka Lakes Museum
10am – 3pm



JULY 13

Windermere Family Fun Day
Windermere Dock • 12pm – 4pm
Contact Susan Kinsella:
kinsella.susan@gmail.com



JULY 27 & 28

Gadsden Antique Show
www.antiqueshowscanada.com
Port Carling Arena



AUGUST 17

Port Carling Midday Madness
www.mla.on.ca
Throughout Port Carling
noon – 6pm



OCTOBER 18-20

Bala Cranberry Festival

www.balacranberryfestival.on.ca

Downtown Bala

Friday • 9am – 5pm

Saturday • 9am – 5pm

Sunday • 9am – 4pm

Contact: cbfest@muskoka.com



NOVEMBER 2

Muskoka Lakes Christmas Market

www.muskokalakeschamber.ca

Port Carling Community Centre
and Port Carling Legion

10am – 4pm



NOVEMBER 16

Bala Santa Claus Parade

www.muskokalakeschamber.ca

Parade starts at 1pm



NOVEMBER 16

Port Carling Santa Claus Parade

Downtown Port Carling • 6:30pm

Contact Cathy Duck:

duckfam@sympatico.ca



DECEMBER 1

Trek to Bethlehem

Contact: (705) 762-5663, or by email

info@muskokalakeschamber.ca

Bala Community Centre • 6pm – 8pm



FEBRUARY 1

Port Carling Winterfest

www.portcarlingwinterfest.ca

Throughout Port Carling



FARMERS' MARKETS

Bala Farmers' Market

Every Monday from June 24th to September 2nd, 2019.

9 am – 2 pm In the beautiful Jaspens Park, Bala.

Fresh produce to unique hand crafted collectables, we have something for everyone! Be sure to drop by the market and take home a special piece of Muskoka.

WWW.BALAFARMERSMARKET.COM

Port Carling Farmers' Market

Every Thursday from June 27th to August 29th, 2019.

9 am – 2 pm in Hanna Park at the end of
Bailey Street on the Indian River.

Offering a fantastic selection of fresh and organic produce, delicious fine foods and hand crafted artistry, there's something for everyone!

WWW.PORTCARLINGFARMERSMARKET.COM

If you are interested in becoming a vendor at either market, applications are available on the vendor page.



FREE TO THE PUBLIC

(Donation of \$5 a person or \$20 a family is asked)



ALL SHOWS START AT 7:30PM

Courtesy of Summer Water Sports

Monday's, Cleveland's House • June 25 – Labour Day
Tuesday's, Bala (Windsor Park) • June 26 – Labour Day

MUSKOKA

DRIVING TOURS

Cruising on 'Muskoka Time'

TOUR AT YOUR OWN PACE WITH **11** UNIQUE ROUTES
UNCOVERING SOME OF MUSKOKA'S HIDDEN GEMS


Muskoka Lakes Tours:

GATEWAY TO MUSKOKA & BEYOND 95 KM • 1.5 HR

LAKE MUSKOKA LOOP

Highlights

- Clear Lake Brewery that produces the freshest, naturally crafted beer. Live entertainment, great food and cold beer.
- A half-century old family cranberry farm, Muskoka Lakes Farm & Winery, has wine tastings, trails, and daily tours year round.
- Visit Bala with its roaring Bala Falls fabulous shops & boutiques, and home to legendary summer concerts: The KEE to Bala.
- The stunning Huckleberry Cut, a man-made canyon over a kilometre long on Muskoka Road 188 between Port Carling & Bracebridge.



MUSKOKA'S PLAYGROUND 70 KM • 1.5 HR

LAKE ROSSEAU LOOP

Highlights

- "The Wall", an incredible photo-mosaic of the Sagamo locking through at Port Carling in the 1920s, made up of thousands of historic photos, commemorating the first 100 years of Port Carling.
- The canal & bridge at historic Port Sandfield.
- The side-trip into charming Windermere.



BAKERIES • FALL LOOKOUTS • HISTORICAL LANDMARKS • MUSEUMS & MORE

DISCOVERMUSKOKA.CA/DRIVING-TOURS



VIEW THE *Lakes*

A SELF-GUIDED MUSKOKA CHAIR
TOUR HIGHLIGHTING THE TOP VIEWS
ACROSS MUSKOKA LAKES!

MUSKOKALAKES.CA



FIND A DESIGNATED MUSKOKA CHAIR AND SHARE YOUR PHOTO ON SOCIAL MEDIA!
#VIEWTHELAKES | #THISISTHELIFE | @MUSKOKALAKESTWP



VIEW THE LAKES FROM THESE 10 SPOTS:

#VIEWTHELAKES #THISISTHELIFE @MUSKOKALAKESTWP

Looking for a fun adventure boasting great scenery and fantastic family fun? The Township of Muskoka Lakes has put out ten unique Muskoka Chairs to act as a living visitors guide highlighting the top views across Muskoka Lakes!



WINDERMERE DOCK

2510 WINDERMERE RD, WINDERMERE

HUCKLEBERRY ROCK LOOKOUT

1057 MILFORD BAY RD, MILFORD BAY

JAMES BARTLEMAN ISLAND

100-2 JOSEPH STREET, PORT CARLING

THE WALL

JAMES BARTLEMAN WAY, PORT CARLING

PORT SANDFIELD SWING BRIDGE

MUSKOKA ROAD 7, PORT SANDFIELD

BALA TOWN DOCK

1018 GORDON STREET, BALA

MOON RIVER LOOKOUT

1012 BALA FALLS ROAD, BALA

TORRANCE BARRENS

3924 SOUTHWOOD ROAD, TORRANCE

HARDY LAKE PROVINCIAL PARK

2346 HIGHWAY 169, TORRANCE

WALKER'S POINT LOOKOUT TRAIL

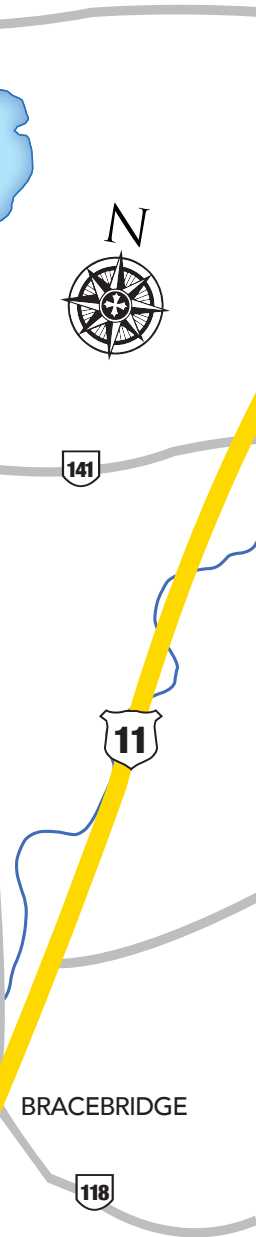
WALKER'S POINT RD, WALKER'S POINT



**MAKE SURE YOU HAVE
YOUR PHONE AND
CAMERA READY, TAKE
LOTS OF PICTURES
AS YOU VISIT ALL
TEN CHAIRS FOR AN
UNFORGETTABLE TRIP!**



GATEWAY TO MUSKOKA & BEYOND DRIVING TOUR, 95 KM



EXPLORE

THE *Lakes*

LEGEND



WATER



"VIEW THE LAKES"
MUSKOKA CHAIR



HIKING TRAIL



WATER SKI SHOWS



PORT CARLING WALL



INFORMATION CENTRE



MUSKOKA LAKES
MUSEUM



TOWNS



GATEWAY TO MUSKOKA &
BEYOND DRIVING TOUR



MUSKOKA'S PLAYGROUND
DRIVING TOUR

BRACEBRIDGE

LEGEND

	TOWNSHIP OFFICE		HIKING
	CHAMBER		BOAT LAUNCH
	INFORMATION CENTRE		FARMERS' MARKET
	ARENA		PUBLIC WASHROOMS
	PUBLIC LIBRARY		COMMUNITY CENTRE
	PARKING		PARKLAND
	WATER TAP		BEACH
	WATER		TOWN DOCKS
	LEGION		LOCKS

BALA DOWNTOWN

PLAY

5. Bala's Museum
27. Bala Stone Church Event Centre
29. The KEE
31. Balacade
34. Bala Cranberry Festival
35. Ride Muskoka
36. Muskoka Paddle Shack
42. Stay n' Play Tours

DINE

1. Cottage Cravings
2. Hook & Ladder
10. Oliver's Coffee
18. Taco Kar
20. Food Vendor
28. Moon River Lookout
30. Bala Falls Pub
33. Lakeside Bala
39. Pizza Nova
40. Castle Blue

CRAVE

1. Cottage Cravings
3. The Cottage Butcher
17. Ice Dreams Soda Shop
23. Don's Bakery


SHOP

1. Cottage Cravings
4. Lakeland Window & Door
6. Birchbark
7. Muskoka Lumber
8. Anderson Produce
9. Bala Freshmart
11. Cottage Friends
12. Namast'ay in Muskoka/Active Turtle
13. Muskoka Bear Wear
14. Overboard
15. Twig Décor
16. Man Cave Woodworker
19. LCBO
21. Weismiller Timber Mart
22. Rustic Corner
24. Campus Crew
25. Riot
26. Purk's Place
37. TD Bank
38. Liquidation Centre
43. The Beer Store
44. Bala Garden Centre
46. Pengilly's Hardware



DALE RD.

27



ARMSTRONG POINT RD.

OAK ST.

FERNDALE RD.

HAZELWOOD RD.

118

WEST ST.

ARMSTRONG POINT RD.

Lake Rosseau

BRUCE WILSON DR.

53

54

55

57

58

52

50

49

46

45

39

32

40

29

28

27

26

23

21

22

33

JAMES BARTLEMAN WAY

LOCK ST. E.

Muskoka Lakes Museum

James Bartleman Island

Indian River

SCOBIE DR.

118

STEPHEN RD.

PORT CARLING

16

HANNA PARK

PORT CARLING MURAL WALK 2.5 KM

CROUCHER LN.

BAILEY ST.

MUSKOKA

MASON LN.

PINETREE LN.

HARRIS ST.

DUKE ST.

JOHNSTON ST.

JOHNSTON ST.

INDIAN CRESCENT

TODHOLM DR.

PORT CARLING DOWNTOWN

PLAY

- 20. Muskoka Lakes Museum
- 33. Peerless Cruises
- 22. Segwun/Wenonah Cruises
- 59. Hatchets Rowing

DINE

- 13. Cottage Bistro
- 17. Portside Fusion Restaurant
- 27. Food Vendor
- 34. Beauty Bar
- 37. Tulo's Taqueria
- 43. The Local Landing
- 47. Turtlejacks
- 54. Subway
- 55. Field of Greens
- 56. Tim Horton's
- 57. Foodland

CRAVE

- 1. Stephen's Butcher Shop
- 23. Mooskoka's Ice Cream
- 35. Sweet Jesus
- 55. Field of Greens

SHOP

- 2. Aunt Doodles Antiques & Used Books
- 3. Muskoka Home Theatre
- 4. Muskoka Smart Homes
- 5. Home Hardware
- 6. Bling Muskoka
- 10. The Apothecary Shop/Pharmacy
- 11. Timeless French Decor
- 14. Fall 4 Muskoka
- 15. The Dabbling Duck Arts & Crafts
- 16. Bridgeport
- 18. Calyx
- 19. Hirsch Building
 - Ard Outdoor
 - Liz at the Lake
 - Lori Morris Design
 - Ohm Life

- 21. Muskoka Fine Art Gallery
- 24. Muskoka Emporium
 - Another Shade of Grey
 - Jewel Cabin by Mindham Fine Jewellery
 - Lemonwood Cashmere & Accessories
 - Open Court Golf & Tennis Apparel
 - Red Bean Interior Design
 - The Muskokery
- 26. Hopson Grace
- 28. Barnboard Antiques
- 29. Brown's Appliances
- 30. Scotiabank
- 32. Red Canoe Gallery
- 36. Duke's Building
 - Beth Richards
 - Duke Boats
 - Hatchets Rowing
 - L'eau Muskoka
 - Lock & Quay
 - Pride Marine
 - Style Artist
 - Sweet Jesus
 - The Space
 - Tuck Shop Trading Co.
 - Tulo's Taqueria
- 38. Simple Chic
- 39. Artifacts
- 40. Interiors by Marcia
- 42. LCBO
- 44. Steamboat Bay
 - Algonquin Outfitters
 - Golden Valley
 - Kala
 - Muskoka Bear Wear
- 46. Brown's Landing
 - Barrons
 - Blackwood
 - Coast to Coast
 - Lulu Lemon
 - Riot
 - Soapstones
 - Urban Rustic Living
- 49. Tommy Bahama
- 50. Port Carling Woodworks.
- 52. Indian River Trading Co.
- 53. Yellow House Antiques
- 58. Bateman Furniture



PARKS, BEACHES & PICNIC AREAS



LOCATION		PARK	PUBLIC BATHROOM	BEACH	PLAY GROUND
BALA	BALA FALLS 3111 M.R. #169	●			
	CENOTAPH PARK 1012 BALA FALLS RD	●	●		
	JASPEN PARK 1005 PINE RIDGE RD	●	●	●	●
	ML SPORTS PARK 3224 M.R. #169	●	●		
	WINDSOR PARK 3040 M.R. #169	●	●		
MILFORD BAY	BAYCLIFFE PARK 1148 MILFORD BAY RD	●	●	●	
	VALLEY GREEN BEACH 2605 M.R. #118	●	●	●	
PORT CARLING	ARCHDEKIN PARK 24 HARRIS ST	●		●	
	HANNA PARK 40 BAILEY ST	●	●	●	●
	INDIAN CRESCENT PARK 28 INDIAN CRESCENT		●	●	
PORT SANDFIELD	PORT SANDFIELD PARK 1306 PENINSULA RD	●	●		
TORRANCE	SUNSET PARK 1031 QUEENS WALK RD	●	●	●	●
	TORRANCE BALL FIELD 2667 M.R. HWY #169				
ULLSWATER	DEE BANK PARK 1026 NORTH SHORE RD	●			
	FISH HATCHERY PARK 111 FISH HATCHERY RD	●	●		
	SKELETON LAKE PARK 1167 SKELETON PARK RD #5	●	●	●	
WINDERMERE	FOUR MILE PT. PARK 1230 ROSSEAU RD #3	●	●	●	
	WINDERMERE PARK 2510 WINDERMERE RD	●	●	●	
WALKER'S POINT	Walker's Point Beach 1010 Nixon Rd	●	●	●	











HIKE

THE *Lakes*





TRAIL GUIDES

TRAIL LEGEND

	KING'S HIGHWAY		RAILWAY
	HIGHWAY		STRUCTURE
	ROAD		PARKING
	HIKING TRAIL		WASHROOM

TRAIL BLAZE SIGNS

SIGNS ARE MARKED IN WHITE FOR VISIBILITY

			
CONTINUE STRAIGHT	INTERSECTION	LEFT TURN	RIGHT TURN

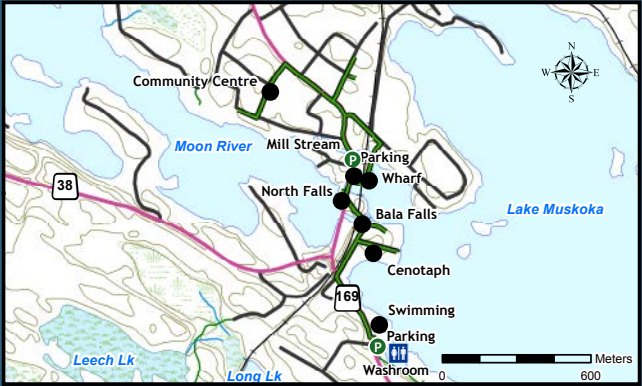


NO MECHANIZED TRAVEL



BALA HISTORIC WALK

3070 MUSKOKA DISTRICT RD 169, BALA



CLOSEST COMMUNITY:

Bala

DIFFICULTY:

Easy

DISTANCE:

4.5km

ACCESS TO TRAIL / PARKING:

The walk starts at Windsor Park but of course you may start and end anywhere you like.

TRAIL DESCRIPTION / KEY POINTS OF INTEREST:

The Town of Bala consists of three islands interconnected by bridges over beautiful waterfalls. There is a spectacular view of the Moon River and the falls on this walk. These falls, the South Falls, run with water from Lakes Muskoka, Rosseau, and Joseph funneling through Bala enroute to Georgian Bay. You can also enjoy a visit to the Lucy Maud Montgomery Museum. This is just a taste of the many historical sites that are along this self-guided walk of historic Bala. Come and enjoy the walk and a bit of Bala hospitality.



HARDY LAKE PROVINCIAL PARK TRAIL

HIGHWAY 169, TORRANCE



CLOSEST COMMUNITY:
DIFFICULTY:
DISTANCE:

Torrance
Moderate to Difficult
3km and 8km

ACCESS TO TRAIL / PARKING:

The parking lot is found off of Muskoka Toad 169, 1 km west from Walkers Point Road.

TRAIL DESCRIPTION / KEY POINTS OF INTEREST:

Hardy Lake Provincial Park provides hiking access to the shores of both Hardy Lake and Lake Muskoka, two of the most picturesque and rugged shorelines, characteristic of the lake-studded precambrian rock landscapes of Muskoka.



HAZELWOOD TRAIL

HAZELWOOD RD, PORT CARLING



CLOSEST COMMUNITY:
DIFFICULTY:
DISTANCE:


Port Carling
Moderate
2.5km

ACCESS TO TRAIL / PARKING:

Travel west through the town of Port Carling. Just past Ferndale Road and right before the top of the hill, turn right on Hazelwood Road. Follow this road to the end where you will find parking and the trail head.

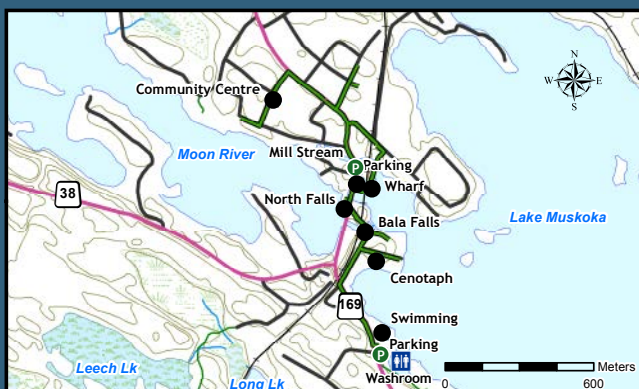
TRAIL DESCRIPTION / KEY POINTS OF INTEREST:

The historic 2.5 km trail (5 km return) once linked Port Carling with Port Sandfield. The trail includes some moderate to steep climbs through a mature hardwood forest and passes between spectacular granite bluffs. Towards the end of the route, the trail runs beside a large beaver pond, well known for its bird life.



HUCKLEBERRY ROCK LOOKOUT TRAIL

1057 MILFORD BAY RD, MILFORD BAY



CLOSEST COMMUNITY:

Milford Bay

DIFFICULTY:

Moderate

DISTANCE:

2.5km

ACCESS TO TRAIL / PARKING:

Park at the new parking lot across from the golf course on Milford Bay Road. Milford Bay Rd. is off of Hwy 118 half way between Bracebridge and Port Carling.

TRAIL DESCRIPTION / KEY POINTS OF INTEREST:

Huckleberry Rock has been well known locally for over 100 years as a magnificent scenic lookout. Rocks on this trail are some of the oldest in the world, well over a billion years old. The effects of glaciation, timber harvesting, erosion and fire have removed the thin mantle of soil exposing the surface of the pink granite rock.



PORT CARLING MURAL WALK

BAILEY STREET, PORT CARLING



CLOSEST COMMUNITY:

Port Carling

DIFFICULTY:

Easy

DISTANCE:

2.5km

ACCESS TO TRAIL / PARKING:

Take Hwy 118 to Port Carling. Turn onto Bailey Street to the end. Parking is at Hanna Park.

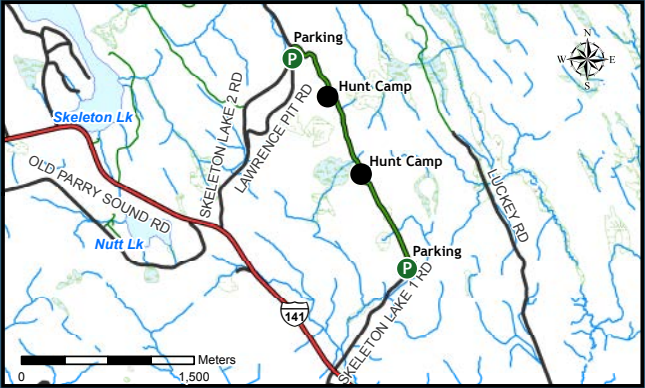
TRAIL DESCRIPTION / KEY POINTS OF INTEREST:

Water surrounds you on this trek through the picturesque town of Port Carling situated at the “hub of the lakes”. This urban route offers many creative ways to enjoy a walk. Stop and view the Port Carling mural as “The Wall Looks Back”. If shopping suits your fancy visit the many shops all along the way. Enjoy!



RAYMOND TRAIL

SKELETON LAKE ROAD 1, RAYMOND



CLOSEST COMMUNITY:
DIFFICULTY:
DISTANCE:

Raymond
Moderate
2km/4km roundtrip

ACCESS TO TRAIL / PARKING:

Take Hwy #141 to Skeleton Lake Road #1, one half kilometer past the Raymond Store. Park at the end of the gravel portion careful not to block to road.

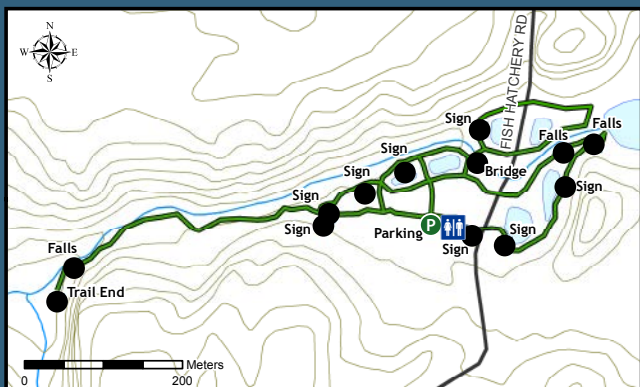
TRAIL DESCRIPTION / KEY POINTS OF INTEREST:

The Raymond Trail follows the historic colonization route from the old Parry Sound Road to Skeleton Lake. The trail, with moderate hills, passes through field and forest. In places, you can still see the logs of the corduroy road, laid down to help settlers over the boggy sections.



SKELTON LAKE FISH HATCHERY TRAIL

FISH HATCHERY RD, UTTERSON



CLOSEST COMMUNITY:

Windermere

DIFFICULTY:

Easy

DISTANCE:

1km

ACCESS TO TRAIL / PARKING:

Take District Road 4 north of Bracebridge onto Hwy 141 west and then to Fish Hatchery Rd. Parking is available at Fish Hatchery Park, 1.3 km past Watt Public School.

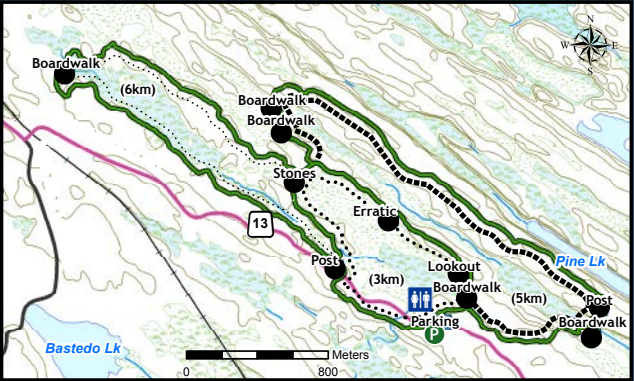
TRAIL DESCRIPTION / KEY POINTS OF INTEREST:

The trail winds past the hatchery ponds, which have now been naturalized and along the river, which flows from Skeleton Lake. The trail passes by several habitats: meadows, deciduous forests, flood plain forests, river shorelines and wetlands. Skeleton Lake Trail also includes views of small waterfalls and rapids. Interpretive signs offer information and illustrations on different habitats, flora and fauna of the area, with advice on conservation techniques that individuals can use to preserve the natural heritage of Muskoka.



TORRANCE BARRENS TRAIL

SOUTHWOOD RD, TORRANCE



CLOSEST COMMUNITY:
DIFFICULTY:
DISTANCE:

Torrance
Difficult
3km, 5km, & 6km

ACCESS TO TRAIL / PARKING:

Take Muskoka Road 169 north from Gravenhurst or south from Bala. Turn south on Southwood Road (Muskoka Road 13) and travel 7 km to the Torrance Barrens sign.

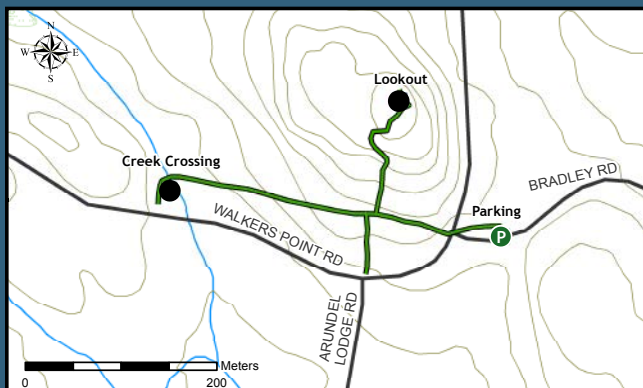
TRAIL DESCRIPTION / KEY POINTS OF INTEREST:

Encompassing almost 5000 acres, the Torrance Barrens Conservation Reserve is one of the most striking geological areas in Muskoka. The lunar landscape of the Barrens is characterized by low ridges of precambrian bedrock separated by wetlands and peat-filled hollows, scattered boulders and even a little soil. The Barrens is also an ideal place to view the night skies.



WALKER'S POINT LOOKOUT TRAIL

WALKER'S POINT RD, WALKER'S POINT



CLOSEST COMMUNITY:
DIFFICULTY:
DISTANCE:

Walker's Point
Moderate
1km

ACCESS TO TRAIL / PARKING:

Take Walker's Point Road from Hwy 169. Follow road until intersection with Bradley Road.

TRAIL DESCRIPTION / KEY POINTS OF INTEREST:

Walker's Point Lookout is well known locally for its wonderful view of Lake Muskoka. This short 1 km trail offers the best of Muskoka Lakes, highlighting rocks, trees and a great view of the water.



WEIR LAKE TRAIL

HIGHWAY 141, BENT RIVER



CLOSEST COMMUNITY:

Bent River

DIFFICULTY:

Moderate

DISTANCE:

3.6km

ACCESS TO TRAIL / PARKING:

The parking lot is located off Highway 141 near Bent River.

TRAIL DESCRIPTION / KEY POINTS OF INTEREST:

There are several steep ups and downs along this 3.6 km trail which leads you through hardwood forest, over creeks, and pass remnants of the first telephone line in the area.



YOUR PERFECT DAY TRIP FROM
ANYWHERE IN MUSKOKA
WITH OVER 30 BUSINESSES TO VISIT!



FOLLOW US ON INSTAGRAM @EXPERIENCEMINETT
www.experienceminett.com



ROLLER SKATING

COST: \$2.50/person
SKATE RENTAL: \$2.50/pair

BALA ARENA

(JULY 2 – AUGUST 30)
Monday, Friday & Saturday
7:00 – 8:30pm

PORT CARLING ARENA

(JULY 3 – AUGUST 7)
Tuesday and Thursday,
7:00 – 8:30pm



2019 MUSKOKA LAKES PHOTO CONTEST WINNER:
RACHEL OLIVE