



Box 129, Port Carling, ON, POB 1JO  
Telephone (705) 765-3156  
Fax (705) 765-6755

THE CORPORATION OF THE TOWNSHIP OF MUSKOKA LAKES  
**COMMITTEE OF ADJUSTMENT**

**NOTICE OF PUBLIC HEARING OF APPLICATION FOR MINOR VARIANCE**

**This notice has been sent to you for your information and does not require any response unless you wish to make one.**

**TAKE NOTICE THAT** the Committee of Adjustment for The Corporation of the Township of Muskoka Lakes will be considering the following proposed minor variance to Zoning By-Law 2014-14 pursuant to Section 45 of the Planning Act, R.S.O. 1990, c. P.13.

**Hearing Date: Monday, December 11th, 2023 at 9:00 a.m.**

**File #.:** A-65/23

**Roll #:** 7-3-022

**Civic Address:** 1096 Kanienkehaka Iohatatie, Unit #6

**Owner:** Patricia Thomson, 18 Queen Street, RR 3, Schomberg, ON, L0G 1T0

**Legal Description:** Part of Lot 36, Concession 7, (Wood)

**Lake/River:** Moon River (Category 2 River)

**Zoning:** Waterfront Residential (WR5) and General Restricted (GR)

**Zoning Schedule:** 41

**EXPLANATION OF THE PURPOSE AND EFFECT:** The applicant proposes to recognize an as-built sundeck.

Variance	ZBL 2014-14 Section(s)	Description	Permitted	Proposed	Variance
A	4.1.4 iv.	Minimum Front Yard Setback (Sundeck)	50 ft.	36 ft.	14 ft.

**A key map of the subject property and the applicants' site plan and any drawings are included in this notice.**

**TAKE FURTHER NOTICE** that this public hearing will be held in a hybrid forum with electronic ZOOM participation, and in-person format for those wish to attend in person. The meeting will be held in the **Council Chambers, Municipal Office, 1 Bailey Street, Port Carling, Ontario, and will commence at 9:00 a.m.** More information about viewing and/or participating in the ZOOM hearing is included in this Notice and can be found on our website at [www.muskokalakes.ca](http://www.muskokalakes.ca).

**ADDITIONAL INFORMATION** relating to the proposed variance application is available from the Planning Department week days between 8:15 a.m. and 4 p.m. at the Municipal Office, or at

[planning@muskokalakes.ca](mailto:planning@muskokalakes.ca) or by phone at (705)765-3156, by Fax at (705) 765-6755, or by mail at The Corporation of the Township of Muskoka Lakes, Box 129, Port Carling, Ontario, P0B 1J0.

**Please quote the file number noted above.**

**YOU OR YOUR REPRESENTATIVE** are entitled to participate in this public hearing and make verbal representation and/or make written representation prior to the meeting. Comments can be submitted by emailing [planning@muskokalakes.ca](mailto:planning@muskokalakes.ca) or by regular mail or the Municipal Office drop box outside the main entrance to the Municipal Office located at 1 Bailey St., Port Carling.

**IF YOU WISH TO SPEAK** to the Committee of Adjustment at the hearing by electronic participation, please contact [planning@muskokalakes.ca](mailto:planning@muskokalakes.ca) by 9:00 a.m. on the regular business day preceding the scheduled hearing.

**FAILURE TO PARTICIPATE IN HEARING:** If you do not participate in the hearing it may proceed in your absence and, except as otherwise provided in the Planning Act, you will not be entitled to any further notice in the proceedings.

**NOTICE OF DECISION:** If you wish to be notified of the decision of the Committee of Adjustment in respect of this application, you must submit a written request to the Committee of Adjustment.

**NO ONE OTHER THAN** the applicant, the municipality, certain public bodies and the minister may file an appeal of the decision of the Committee of Adjustment in respect of the proposed variance. If they do not make written submission to the Secretary Treasurer before the variance is approved or refused, then the Ontario Land Tribunal may dismiss the appeal.

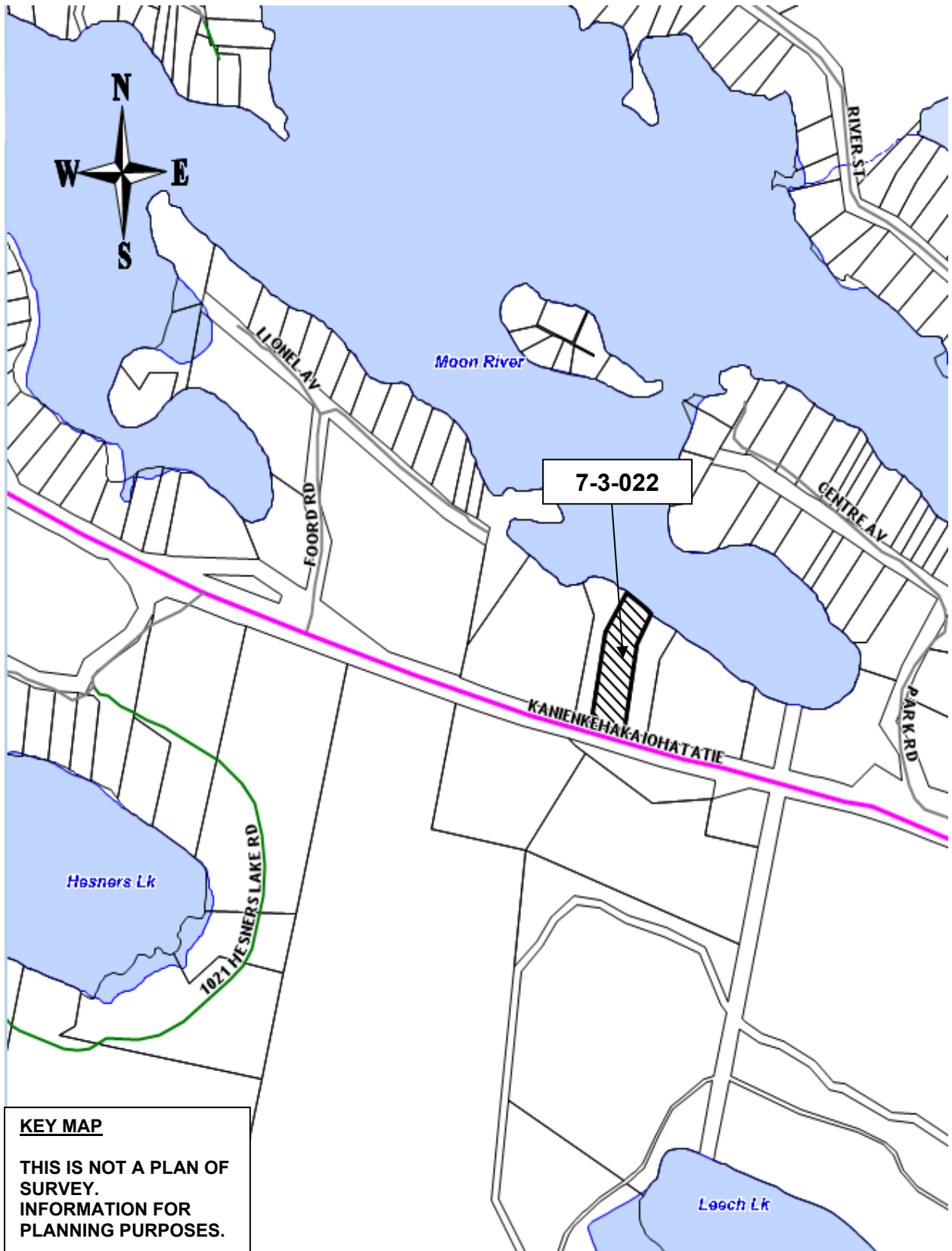
**THE HEARING** will be live-streamed on the Township's live webcast at: [www.muskokalakes.ca](http://www.muskokalakes.ca) If the live webcast fails, the meeting recording will be posted at: <https://muskokalakes.civicweb.net/Portal/>

**PLEASE NOTE: THE COMMITTEE OF ADJUSTMENT IS A JUDICIAL BODY WHICH MAKES DECISIONS SOLELY ON INFORMATION GATHERED AS A COMMITTEE. COMMITTEE MEMBERS ARE NOT TO BE CONTACTED PRIOR TO THE HEARING DATE TO AVOID A CONFLICT OF INTEREST.**

Dated this 1st day of December, 2023.

"Original Signed by C. Ward"  
Chelsea Ward,  
Secretary-Treasurer  
Committee of Adjustment

**KEY MAP**



**LEGEND**

- SSIB DENOTES SHORT STANDARD IRON BAR (0.025mX0.025mX0.60m)
- IB DENOTES IRON BAR (0.016mX0.016mX0.60m)
- RP DENOTES ROCK POST
- DENOTES FOUND SURVEY MONUMENT
- (WIT) DENOTES WITNESS MONUMENT
- (MTO) DENOTES MINISTRY OF TRANSPORTATION OF ONTARIO
- (1323) DENOTES T.A. BUNKER SURVEYING LTD.

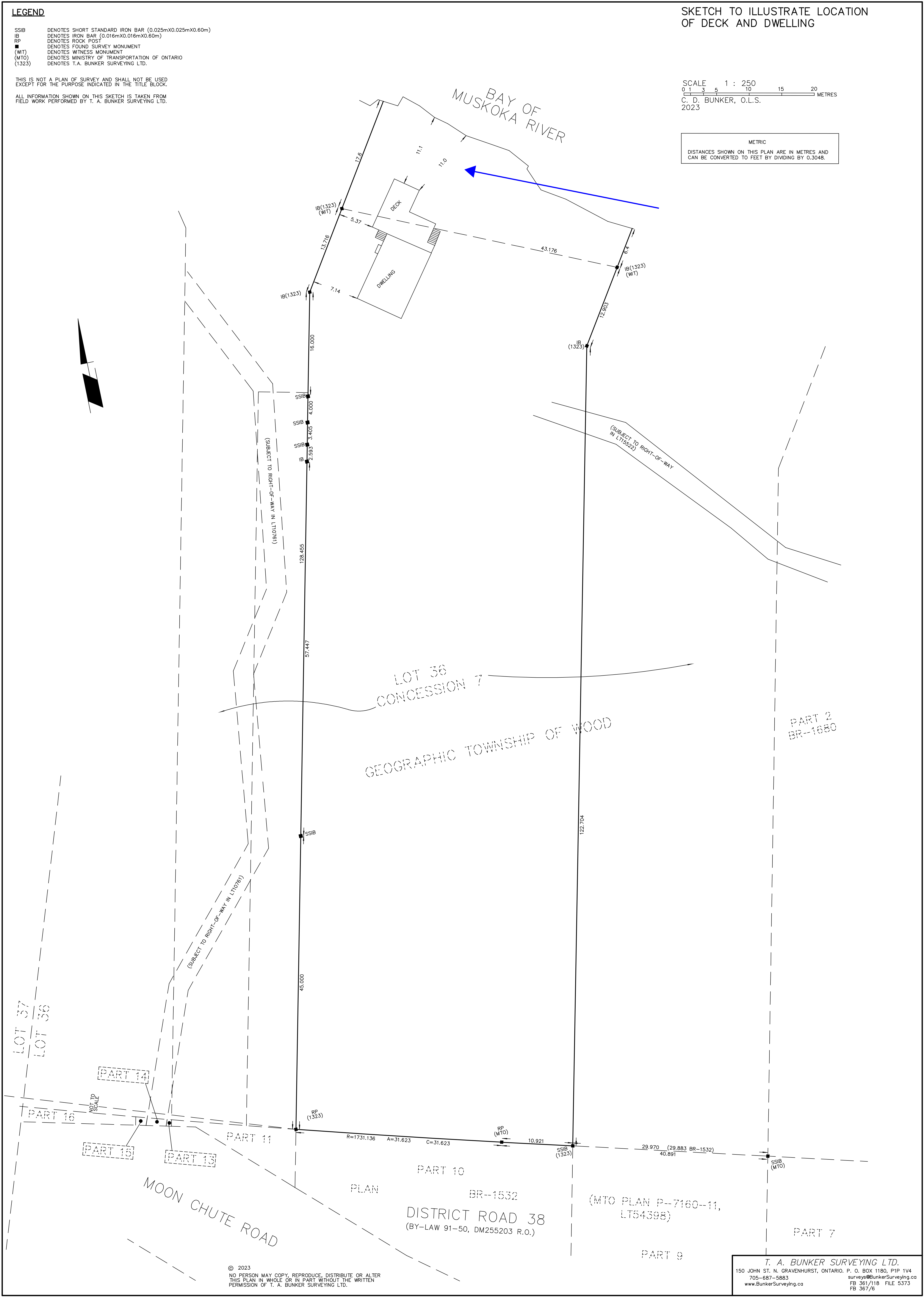
THIS IS NOT A PLAN OF SURVEY AND SHALL NOT BE USED EXCEPT FOR THE PURPOSE INDICATED IN THE TITLE BLOCK.

ALL INFORMATION SHOWN ON THIS SKETCH IS TAKEN FROM FIELD WORK PERFORMED BY T. A. BUNKER SURVEYING LTD.

SKETCH TO ILLUSTRATE LOCATION OF DECK AND DWELLING

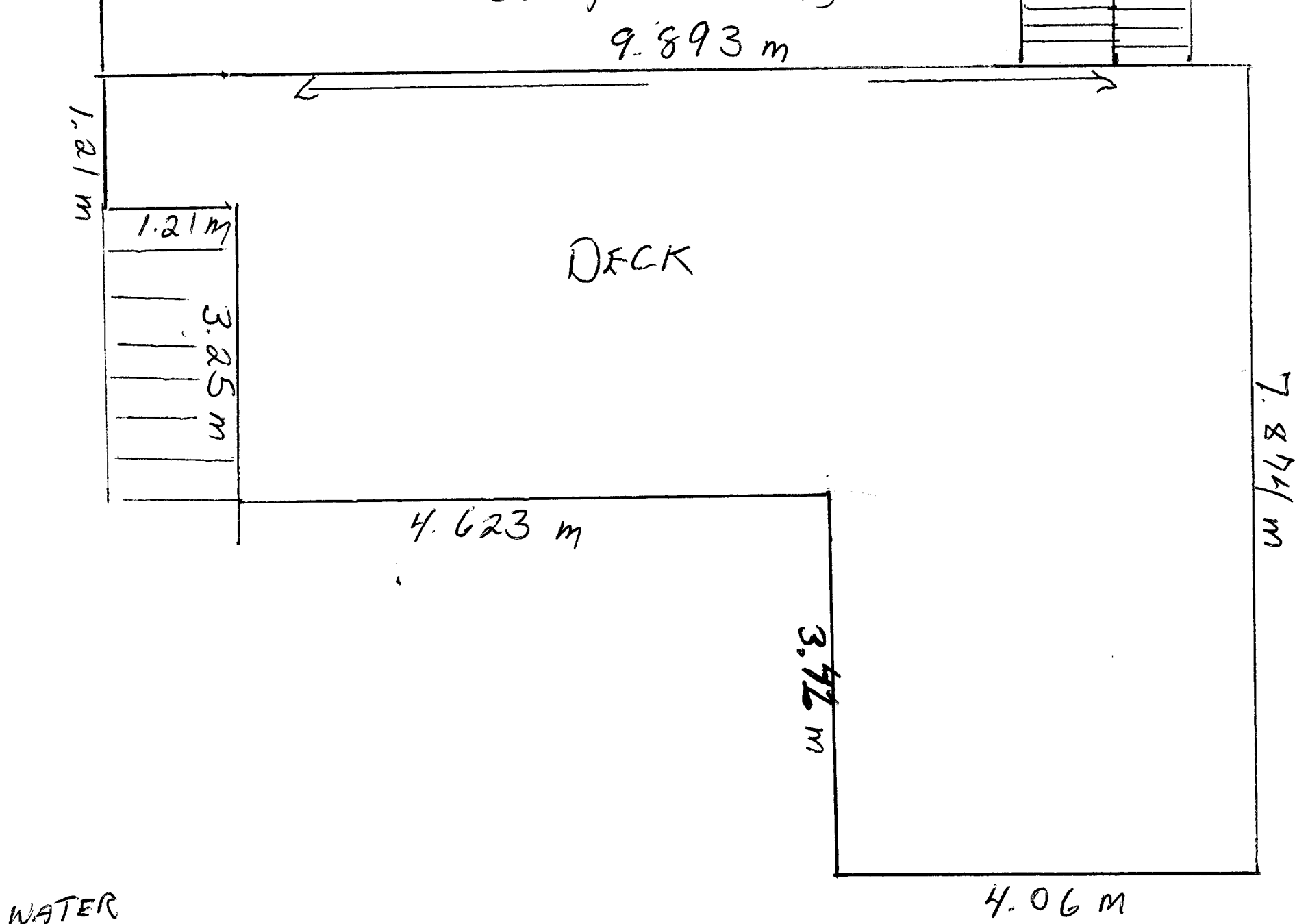
SCALE 1 : 250  
 0 1 5 10 15 20 METRES  
 C. D. BUNKER, O.L.S.  
 2023

METRIC  
 DISTANCES SHOWN ON THIS PLAN ARE IN METRES AND CAN BE CONVERTED TO FEET BY DIVIDING BY 0.3048.



© 2023  
 NO PERSON MAY COPY, REPRODUCE, DISTRIBUTE OR ALTER THIS PLAN IN WHOLE OR IN PART WITHOUT THE WRITTEN PERMISSION OF T. A. BUNKER SURVEYING LTD.

T. A. BUNKER SURVEYING LTD.  
 150 JOHN ST. N. GRAVENHURST, ONTARIO, P. O. BOX 1180, P1P 1V4  
 705-687-5883  
 www.BunkerSurveying.ca  
 surveys@BunkerSurveying.ca  
 FB 361/118 FILE 5373  
 FB 367/6



WATER  
↓

FOR INFORMATIONAL PURPOSES ONLY

NOT TO SCALE