

## COMMITTEE OF ADJUSTMENT - NOTICE OF HEARING

### THE CORPORATION OF THE TOWNSHIP OF MUSKOKA LAKES

To consider an application for a proposed minor variance to Zoning By-law 2014-14 pursuant to Section 45 of the Planning Act, R.S.O., 1990, Chapter P. 13, as amended. **This notice has been sent to you for information and does not require any response unless you wish to make one.**

**File No.: A-78/25**

**Roll No.: 6-9-044**

<b>Owner:</b>	Lisa Nimer, 564 Clair Creek Boulevard, Waterloo, ON, N2T 2B9		
<b>Address &amp; Description:</b>	2806 Muskoka Road 169 Lot 28, Concession 8, Lot 28, Plan M-65, (Wood)		
<b>Zoning:</b>	Waterfront Residential – No Constraints (WR1)	Lake Muskoka (Category 1 Lake)	Schedule: 48
<b>Hearing Date: Monday, January 12<sup>th</sup>, 2026 at 9:00 a.m.</b>			



Take further notice that this public hearing will be held in a hybrid forum with electronic Zoom participation, and in-person format for those wishing to attend in-person. The hearing will be held in the **Council Chambers, Municipal Office, 1 Bailey Street, Port Carling, ON**. Should you wish to view an electronic copy of the Notice of Hearing for the above-noted application, please visit <https://www.muskokalakes.ca/planning-notices/> or scan the QR code.

### Explanation of the Purpose and Effect:

The applicant proposes to construct a dock addition to an existing dock. The following is a summary of the requested variances:

Variance	ZBL 2014-14 Section(s)	Description	Permitted	Proposed	Variance	Proposal
A	4.1.7 & 4.1.7.11	Minimum Required Side Yard Setback from the Easterly Side Lot Line Projection into the High Water Mark	15 ft.	5.5 ft.	8.5 ft.	Construct a Dock Addition
B	4.1.7 & 4.1.7.12 a.	Maximum Permitted Cumulative Dock Width	25% (25 ft.)	34% (34 ft.)	9 ft.	

A key map of the subject property and the applicant's site plan, and any drawings are included in this notice.



For more information, please contact the Planning Division weekdays between 8:15 a.m. and 4 p.m. at the Municipal Office, or at [planning@muskokalakes.ca](mailto:planning@muskokalakes.ca) or by phone at (705) 765-3156. **Please quote the file number noted above.**

## **How to Participate:**

### **Submit Comments in Writing**



Submit comments to [planning@muskokalakes.ca](mailto:planning@muskokalakes.ca), deliver in-person, or mail to P.O. Box 129, 1 Bailey Street, Port Carling, ON, P0B 1J0. For correspondence to be included on the agenda, please submit your comments by: January 7, 2026.

**Please note that comments can still be submitted after the agenda has been published.** Personal information collected in response to this Notice of Hearing will be used to assist staff and Council to process this application and will be made public.

---

### **Active Participation In-Person or on Zoom**



Hybrid meetings are held at 9:00 a.m. on the above-noted meeting date in Council Chambers at the Municipal Office. For more information about participating, please visit [www.muskokalakes.ca/speaking-at-a-meeting](http://www.muskokalakes.ca/speaking-at-a-meeting)

---

### **Watch the Hearing Online**



You can access the hearing from YouTube on the Township of Muskoka Lakes YouTube Channel. If the live webcast fails, the hearing recording will be posted under the Government Portal on [www.muskokalakes.ca](http://www.muskokalakes.ca)

---

**FAILURE TO PARTICIPATE IN HEARING:** If you do not participate in the hearing it may proceed in your absence and, except as otherwise provided in the Planning Act, you will not be entitled to any further notice in the proceedings.

**DECISION & APPEALS:** If you wish to be notified of the decision of the Committee of Adjustment in respect to this application, you must make a written request to [planning@muskokalakes.ca](mailto:planning@muskokalakes.ca). Furthermore, **no one other than** the applicant, the municipality, certain public bodies, a “specified person” (as defined by the Planning Act 1(1)), and the minister may file an appeal of the decision of the Committee of Adjustment in respect of the proposed variance. If they do not make a written submission to the Secretary Treasurer before the variance is approved or refused, then the Ontario Land Tribunal may dismiss the appeal.

**PLEASE NOTE:** The Committee of Adjustment is a judicial body which makes decisions solely on the information gathered as a Committee. Committee members are not to be contacted prior to the hearing date to avoid a conflict of interest.

Dated at the Township of Muskoka Lakes  
this 11th day of December, 2025.










Chelsea Ward, Secretary-Treasurer  
Committee of Adjustment  
[planning@muskokalakes.ca](mailto:planning@muskokalakes.ca)




# KEY MAP, A-78/25 (NIMER)



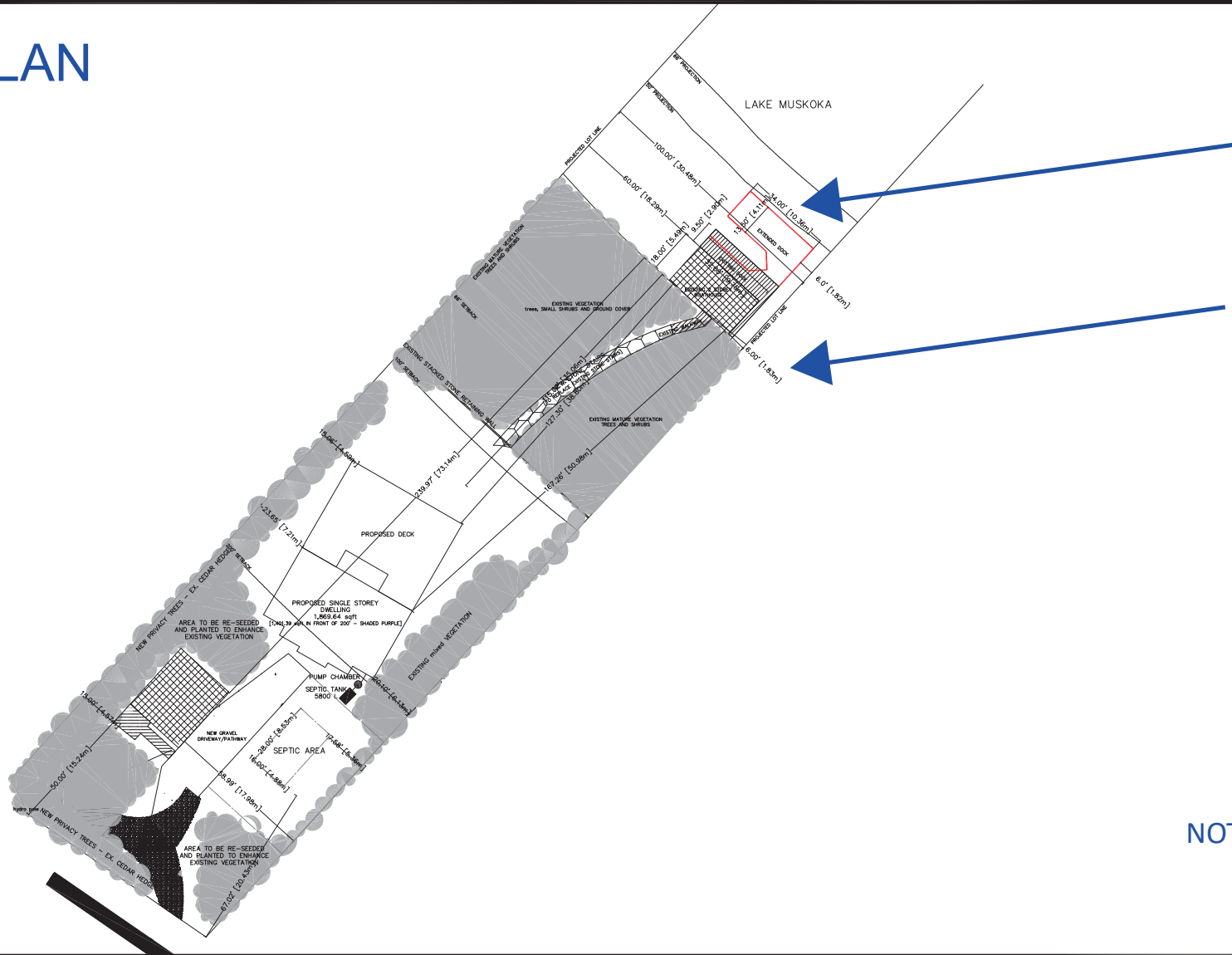
NOT A PLAN OF SURVEY. FOR INFORMATIONAL PURPOSES ONLY.

- |  |  |
|--|--|
|  Parcel: Assessment    |  Township   |
|  District Municipality |  Private    |
|  Area Municipality     |  Waterbody  |
|  Geographic Township   |  Major Lake |
| Road Network   | World_Hillshade  |
|  District              |  |



Sources: Esri, Vantor, Airbus DS, USGS, NGA, NASA, CGIAR, N Robinson, NCEAS, NLS, OS, NMA, Geodatastyrelsen, Rijkswaterstaat, GSA, Geoland, FEMA, Intermap, and the GIS user community, Sources: NRCan, Esri Canada, and Canadian Community Maps contributors.

# SITE PLAN



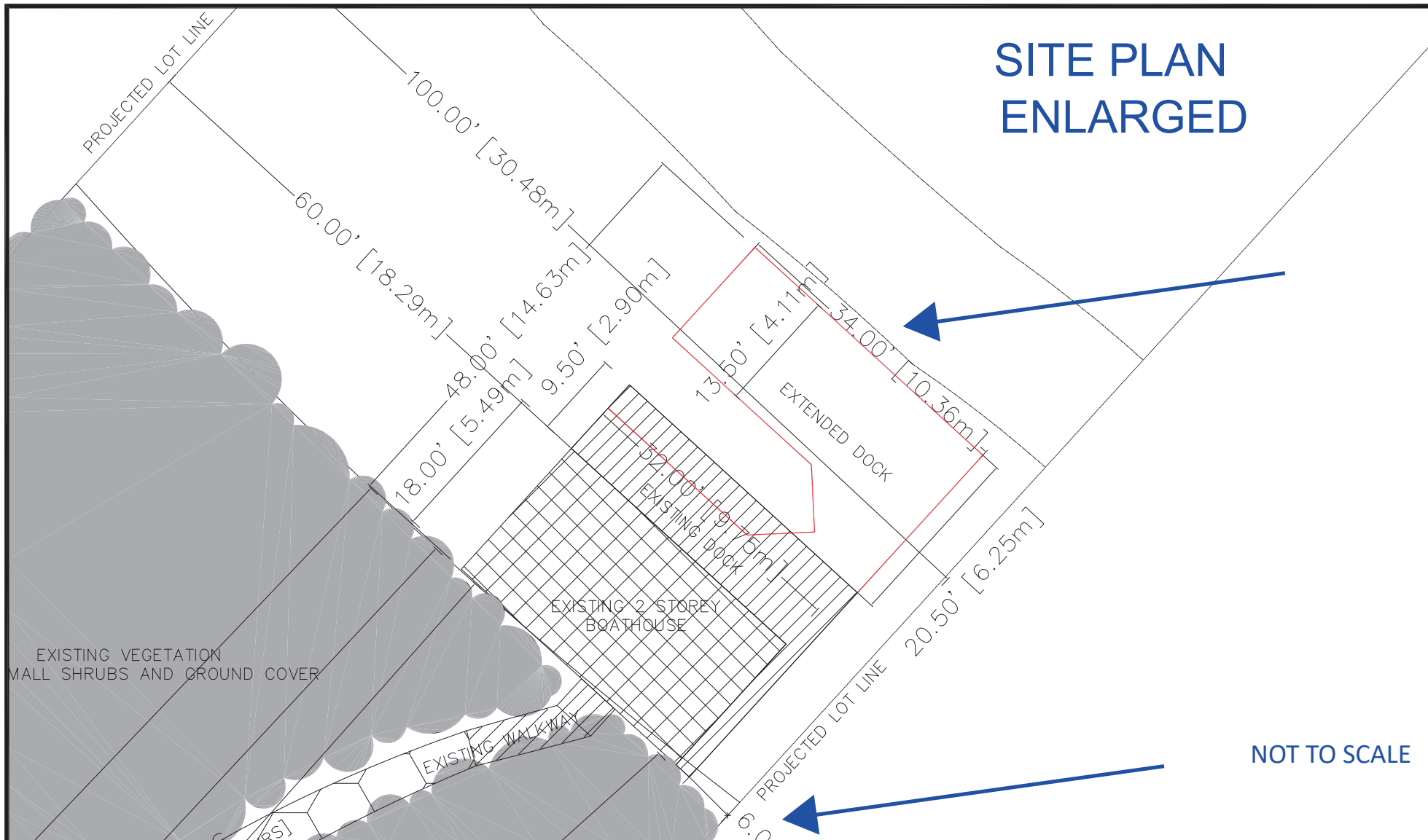
NOT TO SCALE

2806 HIGHWAY 169 - MINOR VARIANCE  
PROPOSED CONDITIONS - OVERALL SITE  
TOWNSHIP OF MUSKOKA LAKES

SCALE: NTS (PAPER SIZE: 11x17)

PROJECT No. 229





2806 HIGHWAY 169 - MINOR VARIANCE  
PROPOSED CONDITIONS  
TOWNSHIP OF MUSKOKA LAKES

SCALE: NTS (PAPER SIZE: 11x17)

PROJECT No. 229